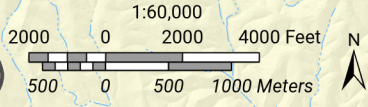


Lake Pleasant Regional Park

- Trailhead
- Maricopa Trail* Park Trail*
- Barrier-free Trail
- *Trail color varies by name.
- Conservation Area (Limited/no land access)



For Urgent Situations
call Sheriff's Dispatch
602-876-1011

For Emergencies
call **911**

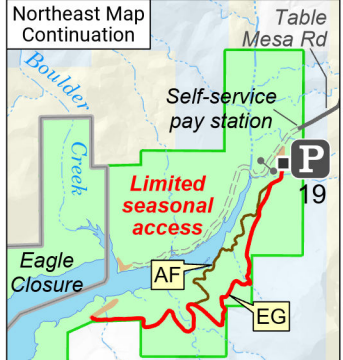
EAGLE CLOSURE
(No land or water access
Dec. 15. - Jun. 15)
See map continuation below

PLEASE NOTE!
Lake is shown at 1700 feet, usually reached in March. Level varies during the year, reaching a minimum usually in late summer.



Interactive Lake Levels Map

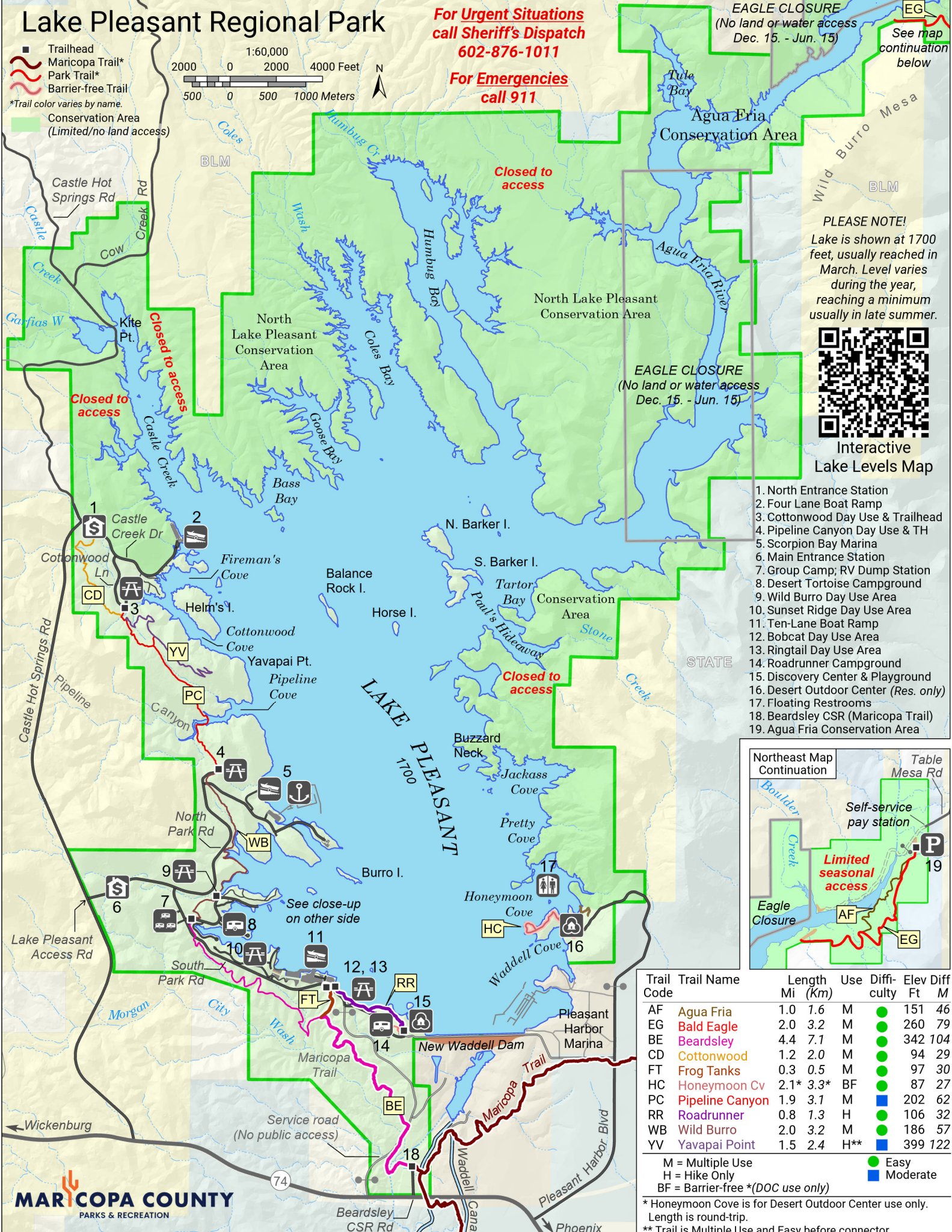
1. North Entrance Station
2. Four Lane Boat Ramp
3. Cottonwood Day Use & Trailhead
4. Pipeline Canyon Day Use & TH
5. Scorpion Bay Marina
6. Main Entrance Station
7. Group Camp; RV Dump Station
8. Desert Tortoise Campground
9. Wild Burro Day Use Area
10. Sunset Ridge Day Use Area
11. Ten-Lane Boat Ramp
12. Bobcat Day Use Area
13. Ringtail Day Use Area
14. Roadrunner Campground
15. Discovery Center & Playground
16. Desert Outdoor Center (Res. only)
17. Floating Restrooms
18. Beardsley CSR (Maricopa Trail)
19. Agua Fria Conservation Area



Trail Code	Trail Name	Length Mi (Km)	Use	Diffi- culty	Elev Ft	Diff M
AF	Agua Fria	1.0 1.6	M	●	151	46
EG	Bald Eagle	2.0 3.2	M	●	260	79
BE	Beardsley	4.4 7.1	M	●	342	104
CD	Cottonwood	1.2 2.0	M	●	94	29
FT	Frog Tanks	0.3 0.5	M	●	97	30
HC	Honeymoon Cv	2.1* 3.3*	BF	●	87	27
PC	Pipeline Canyon	1.9 3.1	M	■	202	62
RR	Roadrunner	0.8 1.3	H	●	106	32
WB	Wild Burro	2.0 3.2	M	●	186	57
YV	Yavapai Point	1.5 2.4	H**	■	399	122

M = Multiple Use ● Easy
H = Hike Only ■ Moderate
BF = Barrier-free *(DOC use only)

* Honeymoon Cove is for Desert Outdoor Center use only. Length is round-trip.
** Trail is Multiple Use and Easy before connector.





Park Rules

Please visit our [website](#) for more information about the park, such as:

- Complete list of park rules
- Park entrance fees required
- Updates to hours and park operations.

Prohibited Actions/Items:

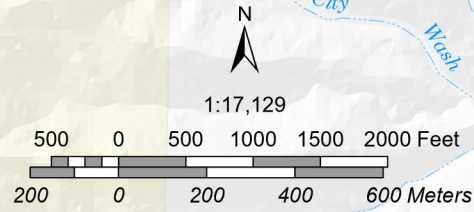
- Touching, harassing or feeding burros/wildlife
- Removal/damage to resources (e.g. vegetation, collecting firewood and wildflowers)
- Wood or charcoal fires during a fire ban or no burn day (propane use is permitted)
- Amplified music and/or commercial activities/events without a permit
- Off-road/off-trail travel
- Glass bottles/containers
- Pets not on a leash
- Target shooting
- Cliff jumping
- Littering
- Drones

Camping:

- Observe quiet time hours from 10 p.m. to 6 a.m.
- Check-in no earlier than 1 p.m. (day of arrival)
- Check-out no later than 12 p.m. (day of departure)
- Park on designated driveways or within designated overflow parking areas
- Campsite limits:
 - Maximum of eight (8) people
 - Two (2) vehicles, and
 - No more than two (2) tents; or one (1) RV and one (1) tent

Restrooms:

Restroom facilities are available at all developed areas. Portable restroom facilities are located at various areas around the park.



Interactive Trail Map

- LakePleasantPark
- @MaricopaParks
- Maricopa Parks

Park hours vary by season and gates close nightly. A per-vehicle entry fee is required. Please use the self-pay station when the entrance booth is not staffed. For further information please contact the Park Office.

Phone: (602) 506-2930 #2
E-mail: maricopacountyparks@maricopa.gov

Mailing Address:
Lake Pleasant Regional Park
41835 N. Castle Hot Springs Rd.
Morristown, AZ 85342

DISCLAIMER: This map is a graphical representation designed for general reference purposes only. Viewer/User agrees to indemnify, defend and hold harmless Maricopa County, its officers, departments, employees and agents from and against any and all suits, actions, legal or administrative proceedings, claims, demands or damages of any kind or nature arising out of the use of this map, or the data contained herein, in its actual or altered form.